

IN THE COMMISSIONERS COURT OF
DICKENS COUNTY, TEXAS

**SUPPLEMENTAL and FINAL ORDER
ADOPTING REVISED POLITICAL
BOUNDARIES FOLLOWING REDISTRICTING OF
COMMISSIONERS COURT PRECINCTS**

BE IT REMEMBERED, that the Commissioners Court of Dickens County, Texas previously adopted a plan for the redistricting of Commissioners Court Precincts. As a consequence of the boundary modifications made by that Order, various changes in the underlying election precincts were required to conform election precinct boundaries to the new Commissioners Court precincts. In addition, the resulting changes to election precincts may have an impact upon the Justice of the Peace Precinct(s) of Dickens County. This Supplemental Order, and the attached maps, data and narrative text, set forth the changes resulting from redistricting of Commissioners Court precincts, and provides an explanation for the necessity of the same.

IT IS THEREFORE ORDERED, ADJUDGED and DECREED that this Supplemental Order, along with all prior Orders of the Commissioners Court, shall be considered as a whole, and this Order shall constitute the FINAL ORDER of the Dickens County Commissioners Court regarding redistricting of all Dickens County political boundaries. To the extent necessary this Order may be supplemented by such attachments and additional data as may be required without the necessity of further action by the Commissioners Court.

Legal Counsel for the County, the firm of Allison, Bass & Magee, LLP, is hereby authorized to make such necessary additions to the supporting documentation, descriptions, maps and data charts necessary to comply with the requirements of state or federal law.

1. Maps of the four statutory Commissioners Court precincts are attached as well as the demographic chart. In addition, the constituent election precincts that make up each are set forth below. Therefore, no narrative description of the boundaries of each Commissioners Court precinct shall be necessary. The constituent election precincts are as follows:

Precinct 1 – Election Precincts 000001 and 000006

Precinct 2 – Election Precincts 000002 and 000005

Precinct 3 – Election Precinct 000003

Precinct 4 – Election Precinct 000004

2. No map of the Justice Precinct, boundary description, or demographic chart is required since the office is countywide.
3. Maps of the Election Precincts and demographic chart are attached. A general description of the election precinct boundaries is set out below in terms of the changes to the existing precincts. In the event of conflict, the attached maps govern.

Election Precinct 000001 gave up a strip of territory to Election Precinct 000002 west of Hwy 70 and north of Hwy 1868 near the City of Dickens and south of CR 136. The western boundary turns south at CR 136 and CR 133 generally follows south along several roads until the point of beginning at Hwy 1868.

Election Precinct 000003 gave to 000004 all of its area south of 2nd Street from Parker Ave to Sterley St. and all of its area north of CR 396 and west of CR 333.

Election Precinct 000004 gave to 000003 all of its area north of West 2nd St in the City of Spur and one block East of Franklin Ave and North of Harris St, and that block of territory west of the intersection of CR 333 and Hwy 70, bounded on the north by CR 384 and on the east by CR 339 and CR 386 and on the south by Hwy 70.

Election Precinct 000005 did not change.

Election Precinct 000006 did not change.


4. A list of polling place addresses for each Election Precinct is attached. No map of the location of polling places is required for these purposes or at this time.
5. There are no other conditions or circumstances relevant to the redistricting of Dickens County political boundaries.

same requirement. This Order recognizes that where such conditions exist, the Elections Administrator is given discretion to allocate territory in such a manner as to obtain substantial compliance with the applicable statutes.


7. **Notice of Availability: A copy of the entire redistricting plan shall be available for inspection by the public during regular business hours in the office of the County Clerk, or on the county website. (cite URL)**

IT IS THEREFORE ORDERED, ADJUDGED AND DECREED that the Redistricting Plan depicted in the maps and data attached to this Order are hereby APPROVED and ADOPTED by the Commissioners Court of Dickens County, Texas. This Final Order and Plan adopted by this Order shall be effective for the 2022 general primary election, and for all subsequent elections until changed or modified by later Order.


Signed this 10th day of January, 2021.




County Judge, Dickens County




Commissioner, Precinct 1



Commissioner, Precinct 2

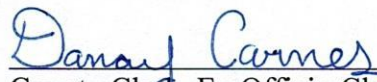


Commissioner, Precinct 3



Commissioner, Precinct 4

ATTEST:



County Clerk, Ex Officio Clerk of the
Dickens County Commissioners Court